















TRAILS		
EASY		
 CREEK TRAIL (PURPLE)	0.6	 CRYSTAL HILLS TRAIL (ORANGE)
MODERATE		
 MEDITATION TRAIL (YELLOW)	0.9	 WATERFALL TRAIL (BLUE)
 OVERLOOK TRAIL (RED)	0.6	 SACRED GROVE TRAIL (GREEN)
CHALLENGING		
 HUFF & PUFF TRAIL (WHITE)	0.7	 BRANCH OF THE FINGER LAKES TRAIL
 REED'S RIDGE TRAIL (BLUE)	0.4	 SECTION OF THE GREAT EASTERN TRAIL

PUBLIC ROADS	
 26	COUNTY ROUTE
	TOWN ROAD
	SEASONAL ROAD
Use caution and do not obstruct traffic on public roads	

LANDMARKS		
 STREAM	 ARCHERY	 FIRE CIRCLE
 PARKING	 LABYRINTH	 WATERFALL
	 CLIMBING TOWER	 GAGA
	 AX THROWING	 FUN ZONE Jumping Pillow Sandbox Smurf Turf
	 DISC GOLF First Tee Tenth Tee	 CAMPITHEATER

